



## Education and Sport Development

Department of Education and Sport Development  
Departement van Onderwys en Sportontwikkeling  
Lefapha la Thuto le Tihabololo ya Metshameko

**NORTH WEST PROVINCE**

**PROVINCIAL ASSESSMENT**

**GRADE 11**

**GEOGRAPHY P1**

**JUNE 2018**

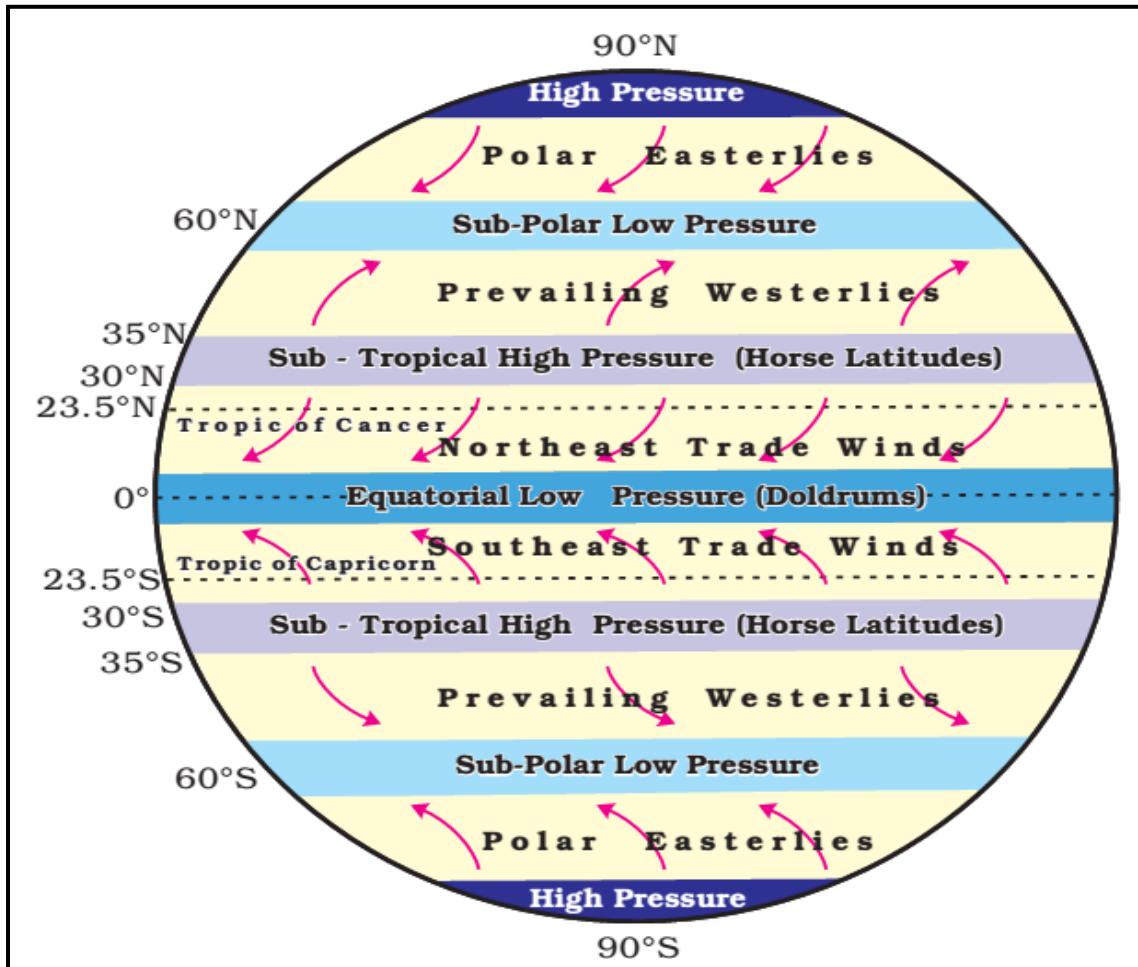
**ANNEXURE**

This Annexure consists of 10 pages




NW/JUNE/GEO/EMIS/6\*\*\*\*\*

**FIGURE 1.1 MAJOR PRESSURE BELTS AND WIND SYSTEM**



[Source: google.com]

**FIGURE 1.3: DROUGHT AND DESERTIFICATION**



[Source: google.com]

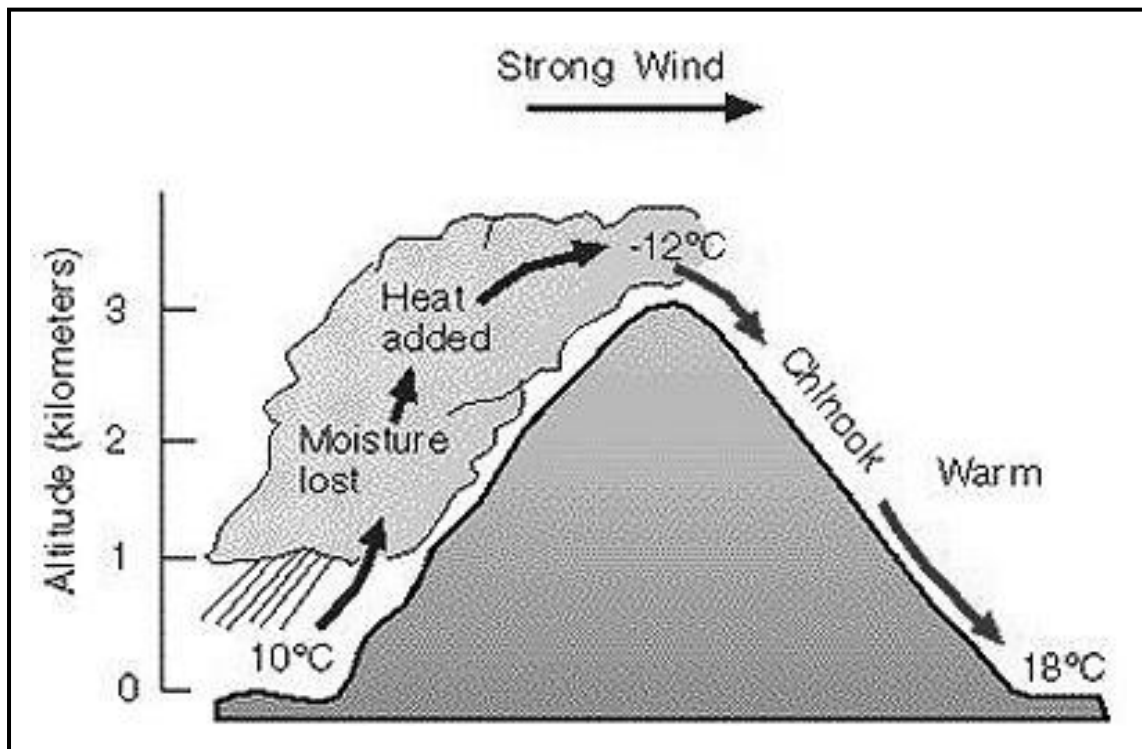


**FIGURE 1.4 LANDSLIDES**

The 2010 Uganda landslide occurred in the district of Bududa in eastern Uganda on 1 March 2010. The landslide was triggered by heavy rain between 12:00 and 19:00 that day. At least 100 people are believed to have been killed. The landslide struck villages on the slopes of Mount Elgon, including Nameti, Kubewo, and Nankobe. Eighty-five homes were destroyed in Nameti alone. Many areas in the affected villages were buried by the landslides, including houses, markets and a church. Many roads were also blocked. Officials and aid workers were worried that further landslides could occur, as heavy rain continued to fall in the region.

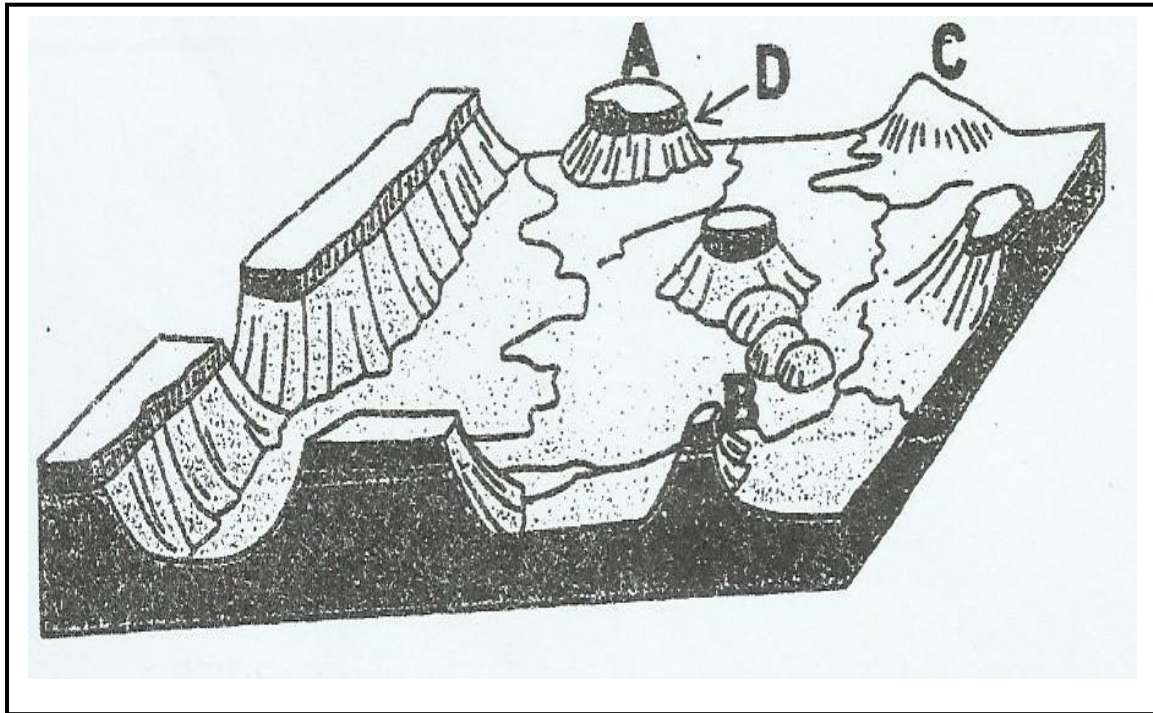
[Source: [Wikipedia.org](http://Wikipedia.org)]

**FIGURE 1.5: FÖHN WINDS**



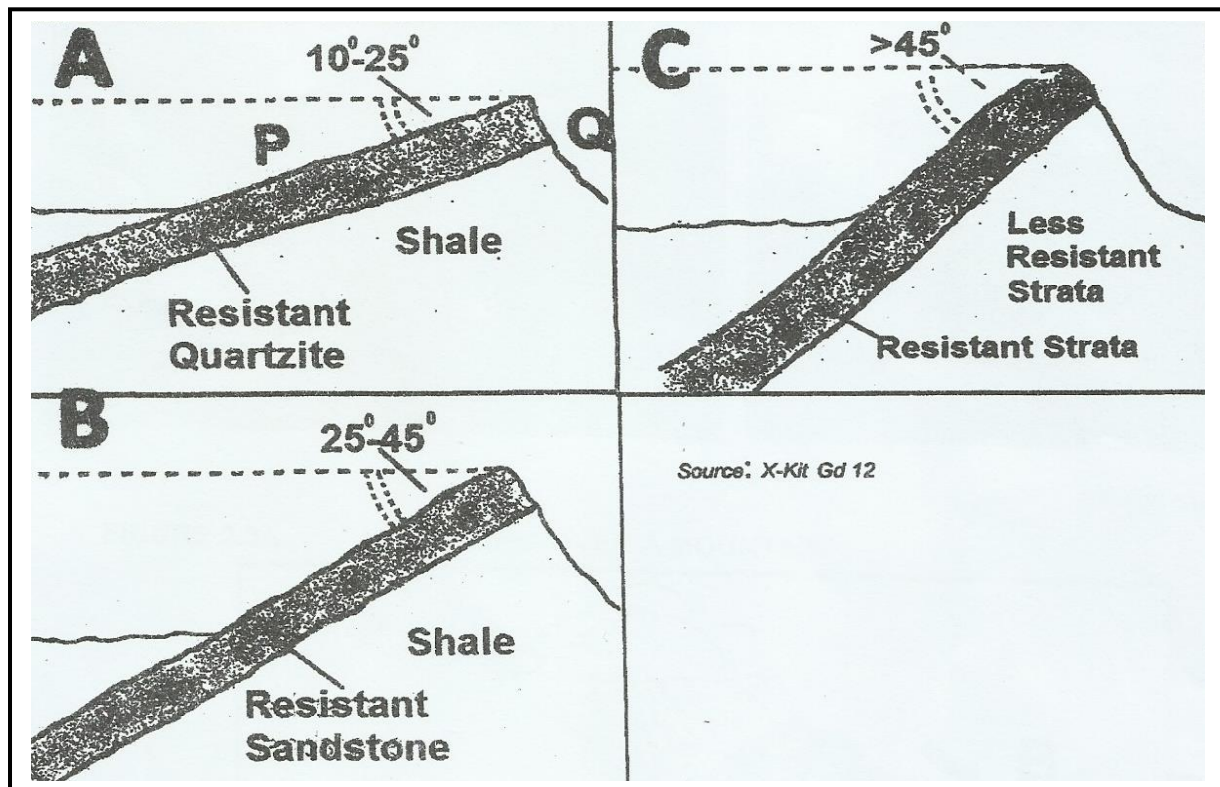
[Source: [google.com](http://google.com)]

**FIGURE 1.6: LANDFORMS**



[Source:google.com]

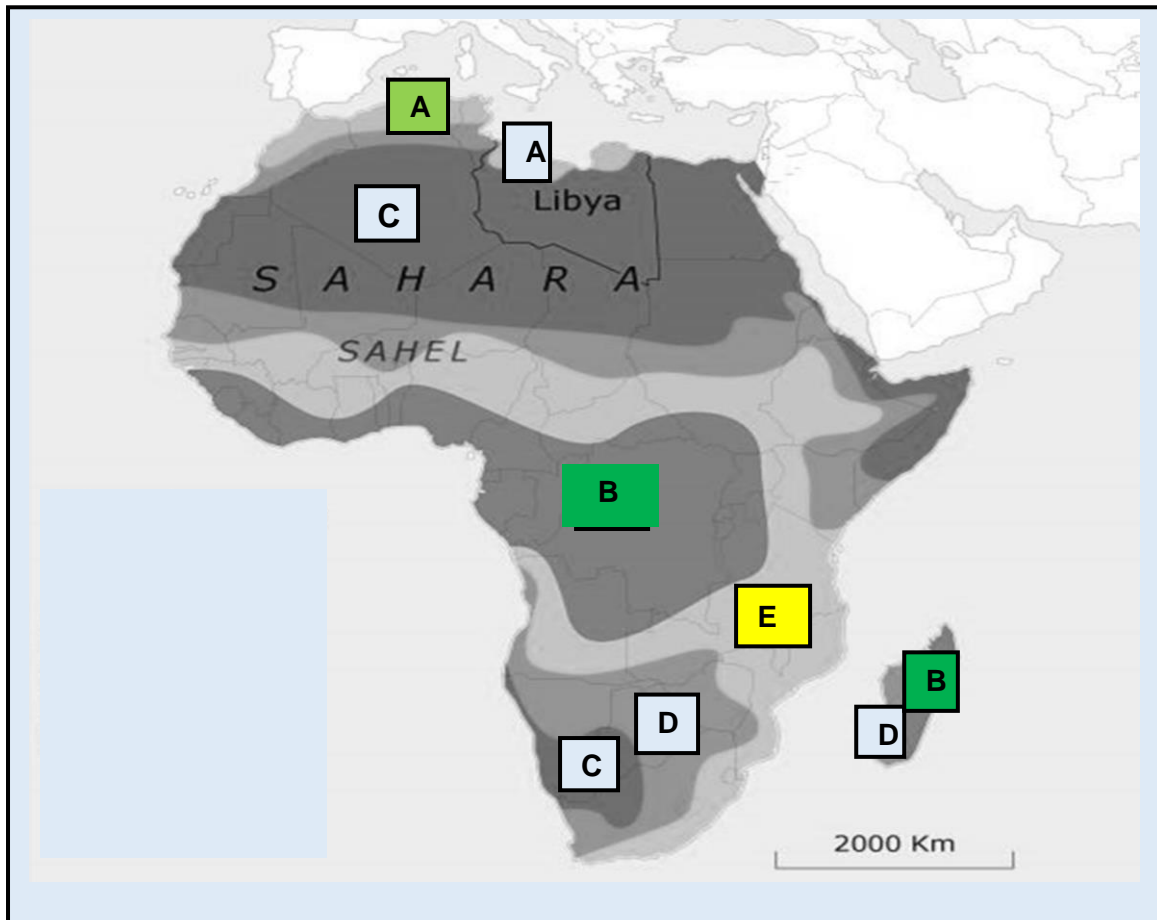
**FIGURE 1.7: LANDFORMS**



[Source: x-kit grade 12]

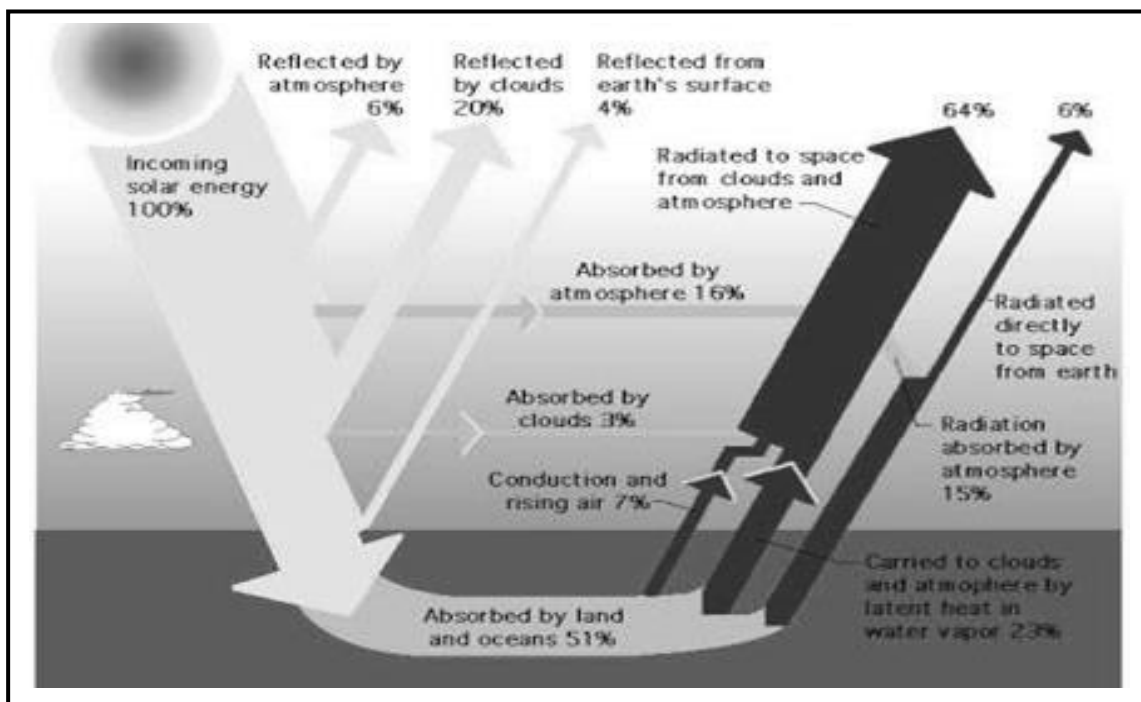


**FIGURE 1.8: CLIMATE ZONES**



[Source: <https://www.google.co.za> (Africa climate regions)]

**FIGURE 2.1: EARTH'S ENERGY BUDGET**

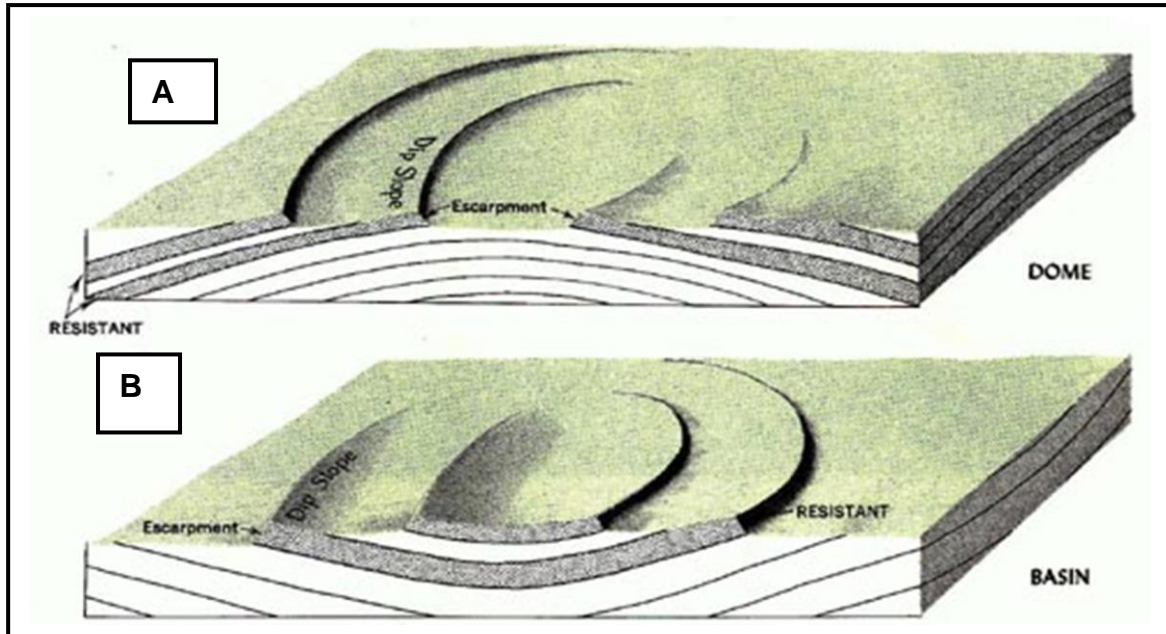


[Source: [google.com](https://www.google.com)]



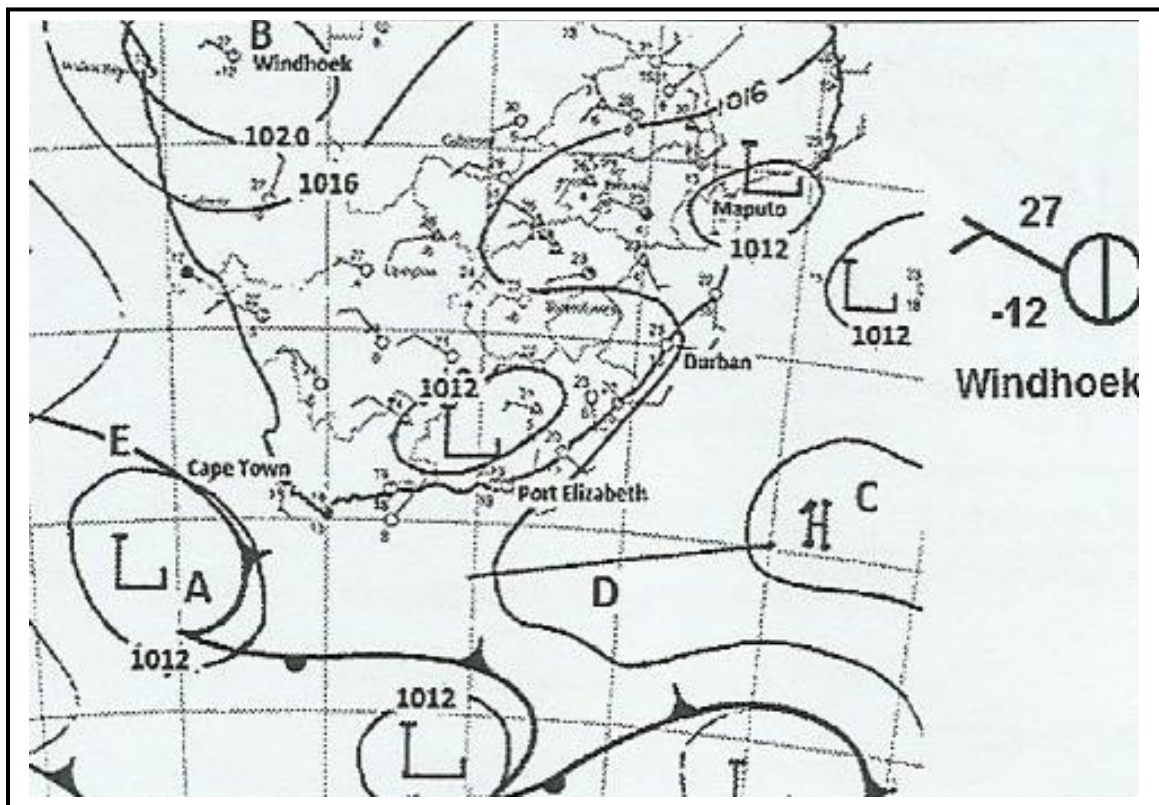
NW/JUNE/GEO/EMIS/6\*\*\*\*\*

**FIGUR 2.3: CUESTAS**



[Source: google.com]

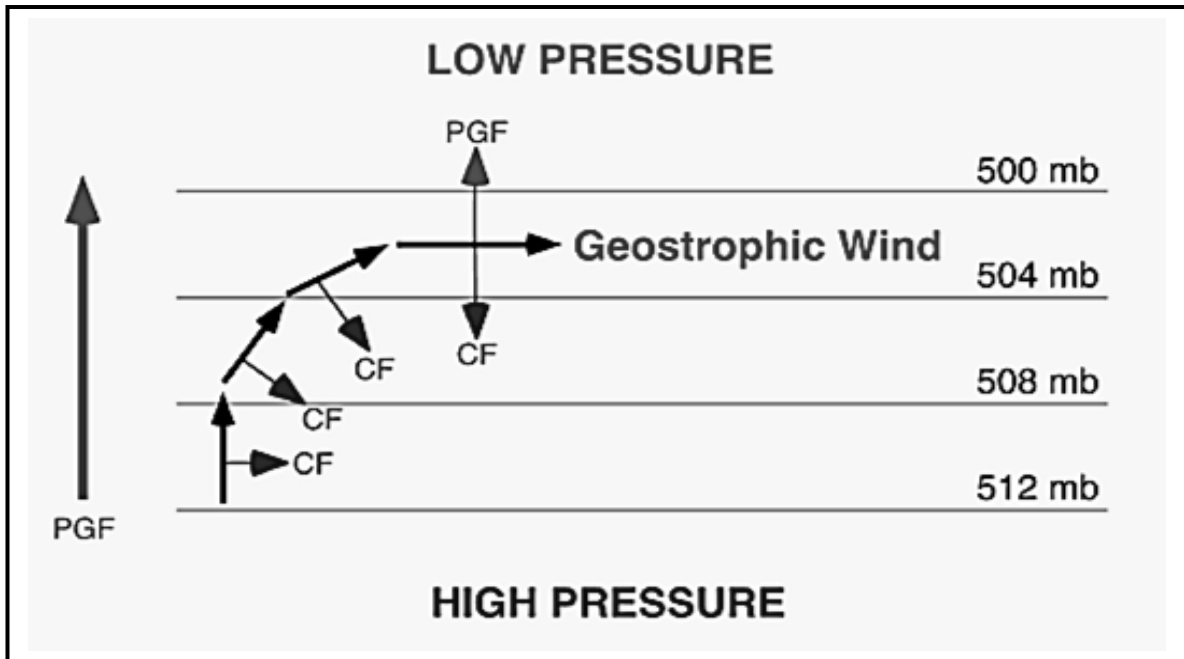
**FIGURE 2.4: SYNOPTIC WEATHER MAP**



[Source: South African Weather Bureau]

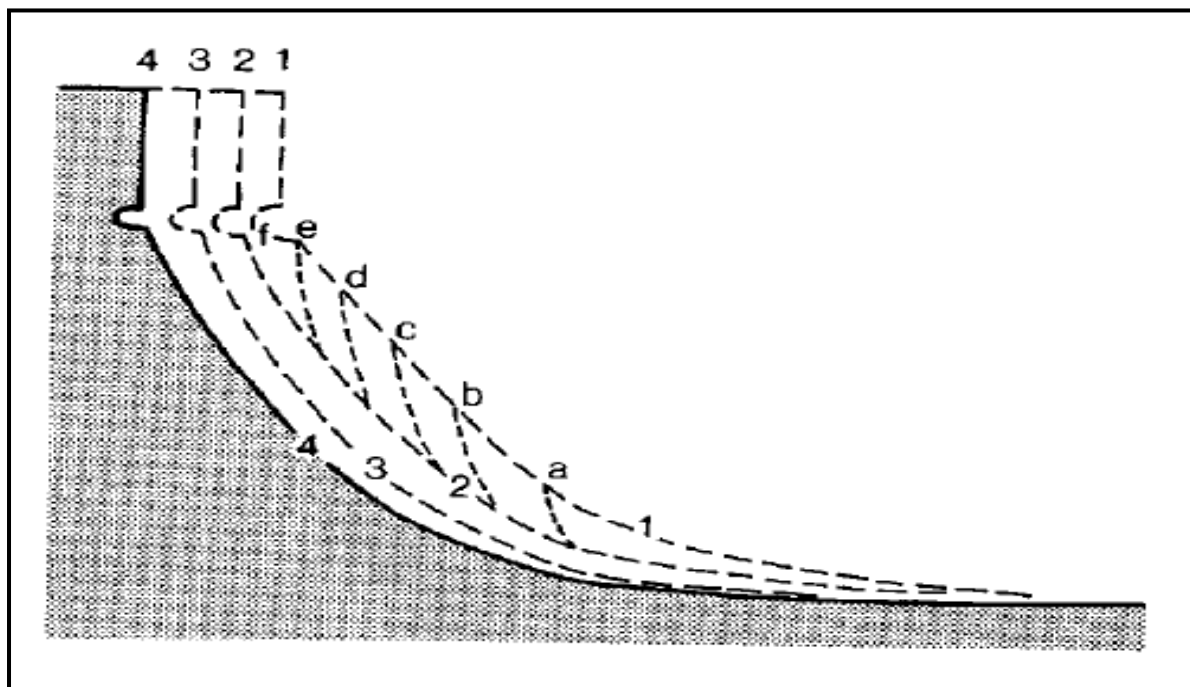


**FIGURE 2.5: GEOSTROPHIC FLOW**



[Source: google .com]

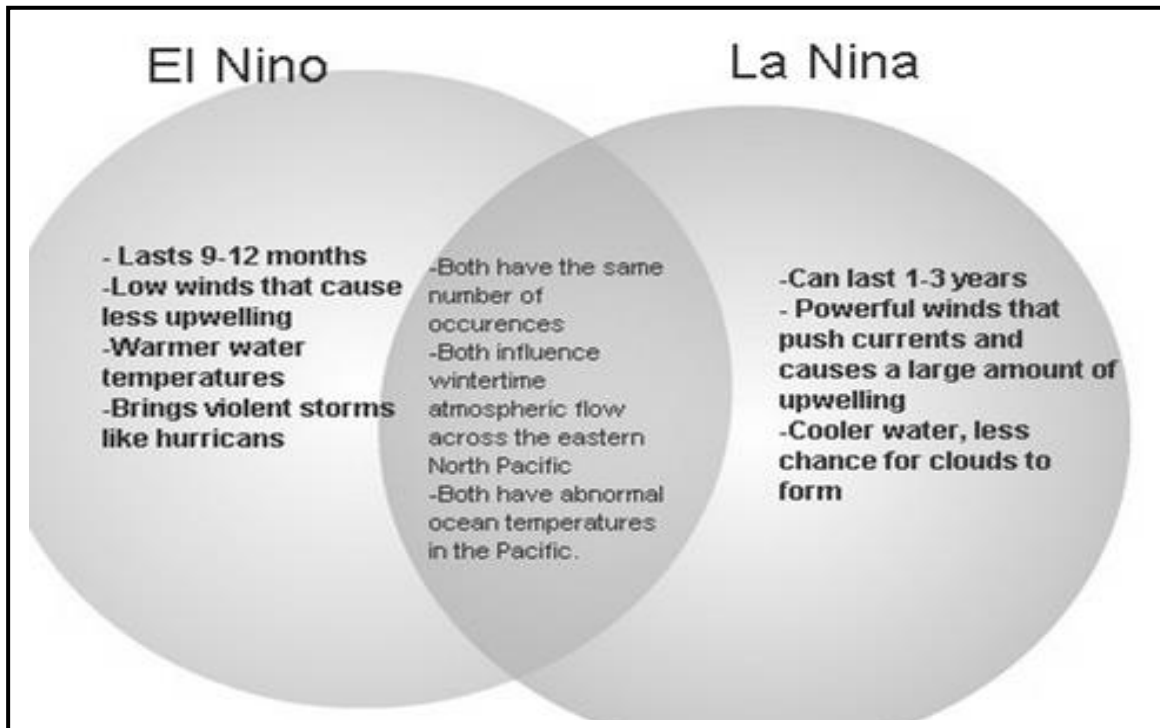
**FIGURE 2.6: SLOPE PROCESS**



[Source: google.com]

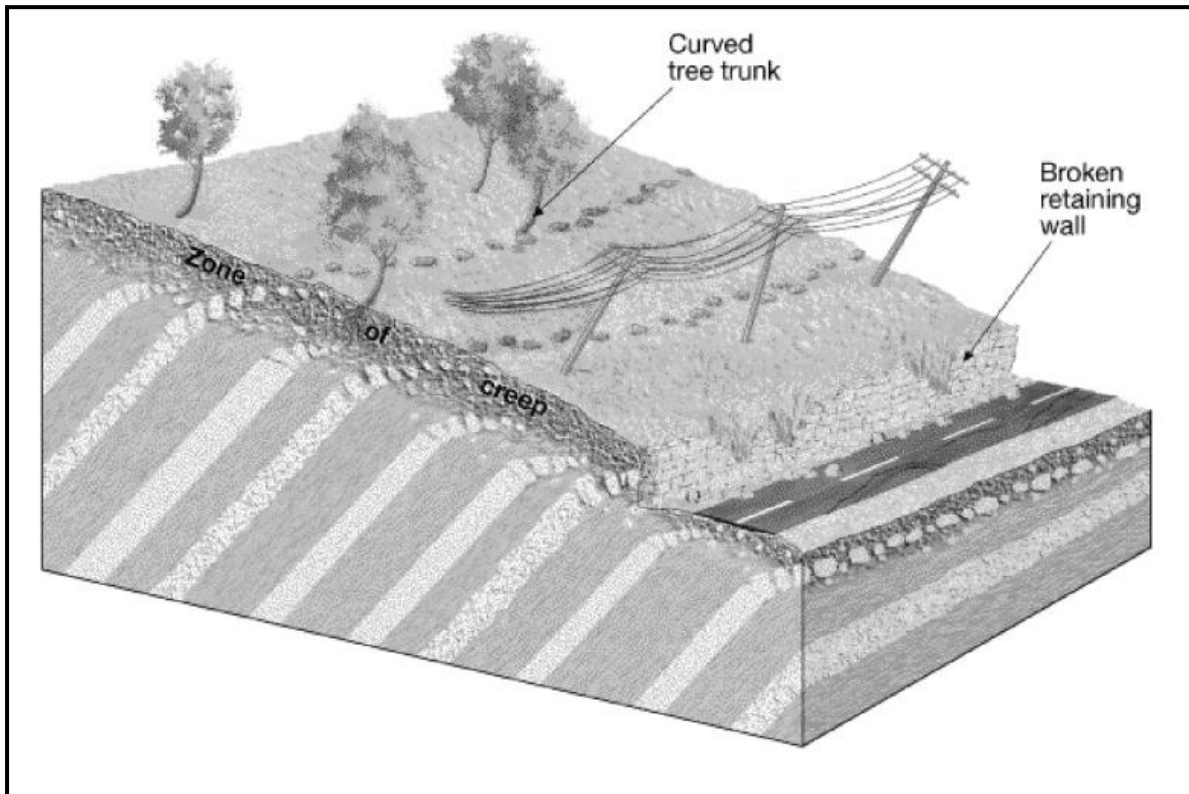


**FIGURE 2.7: ELÑINO AND LAÑINA**



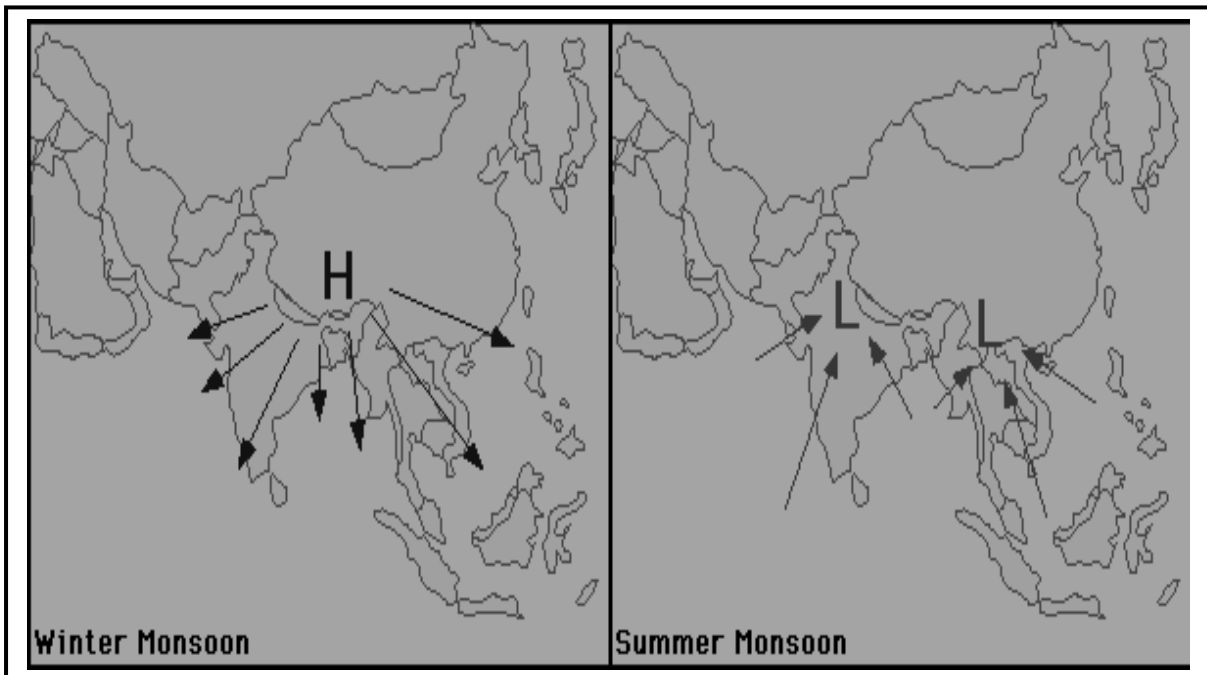
[Source: [google.com](http://google.com)]

**FIGURE 2.8 : MASS MOVEMENTS**



[Source:google.com]

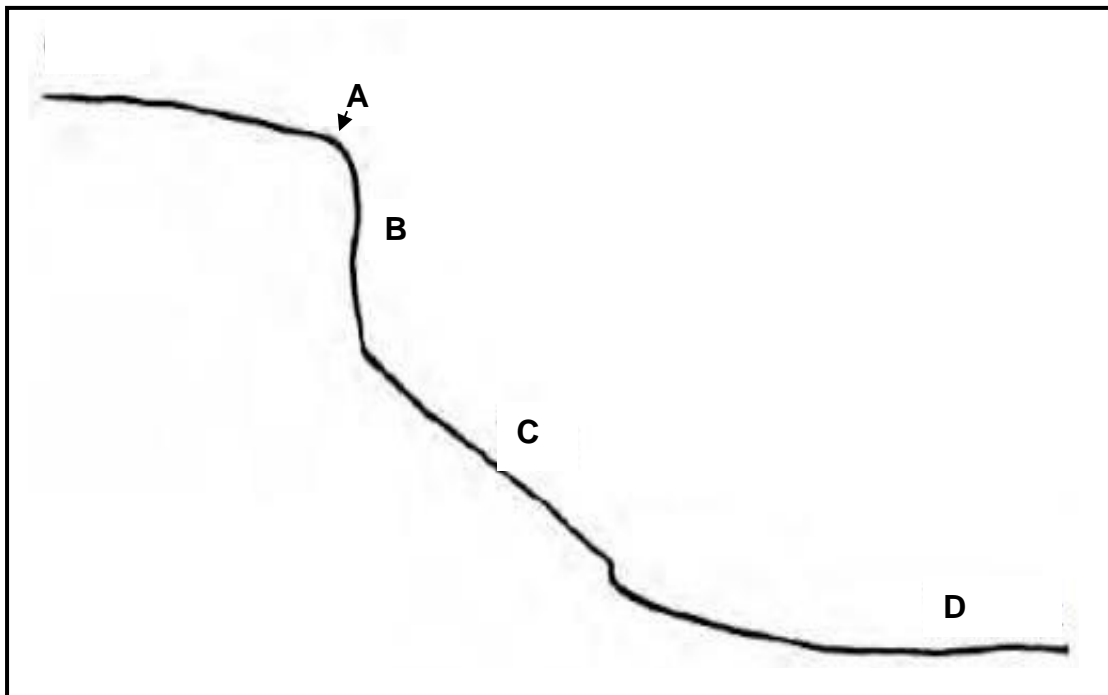
**FIGURE 2.9: MONSOON WINDS**



[Source: google.com]



**FIGURE 2.10: SLOPE ELEMENTS/FORMS**



[Source: google.com]